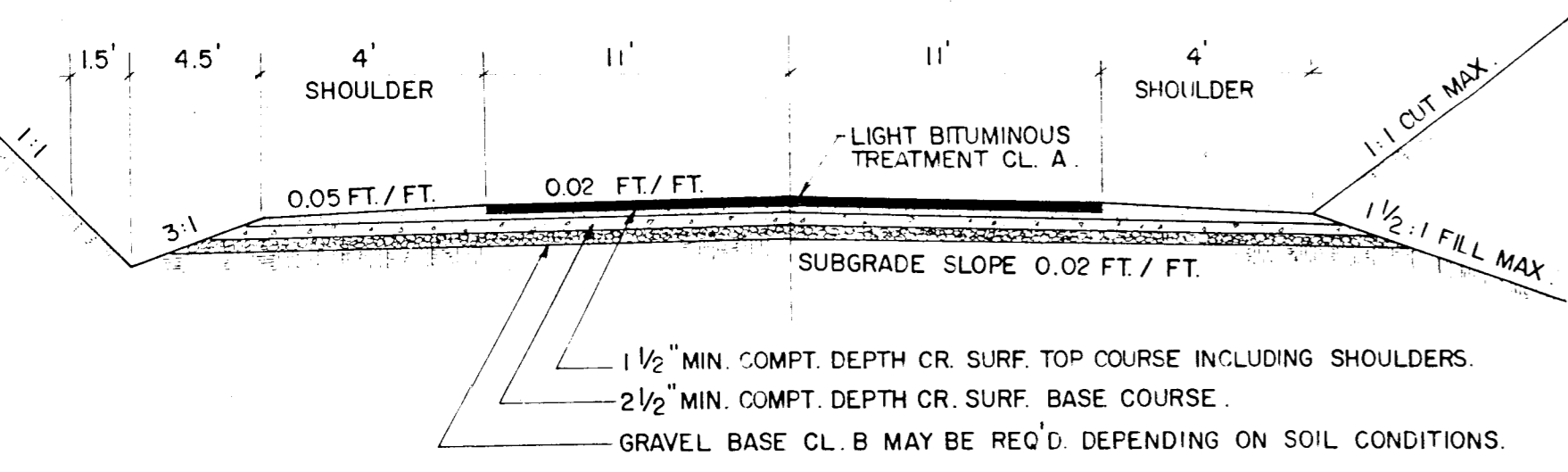
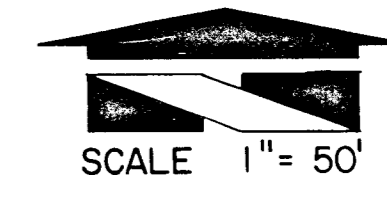
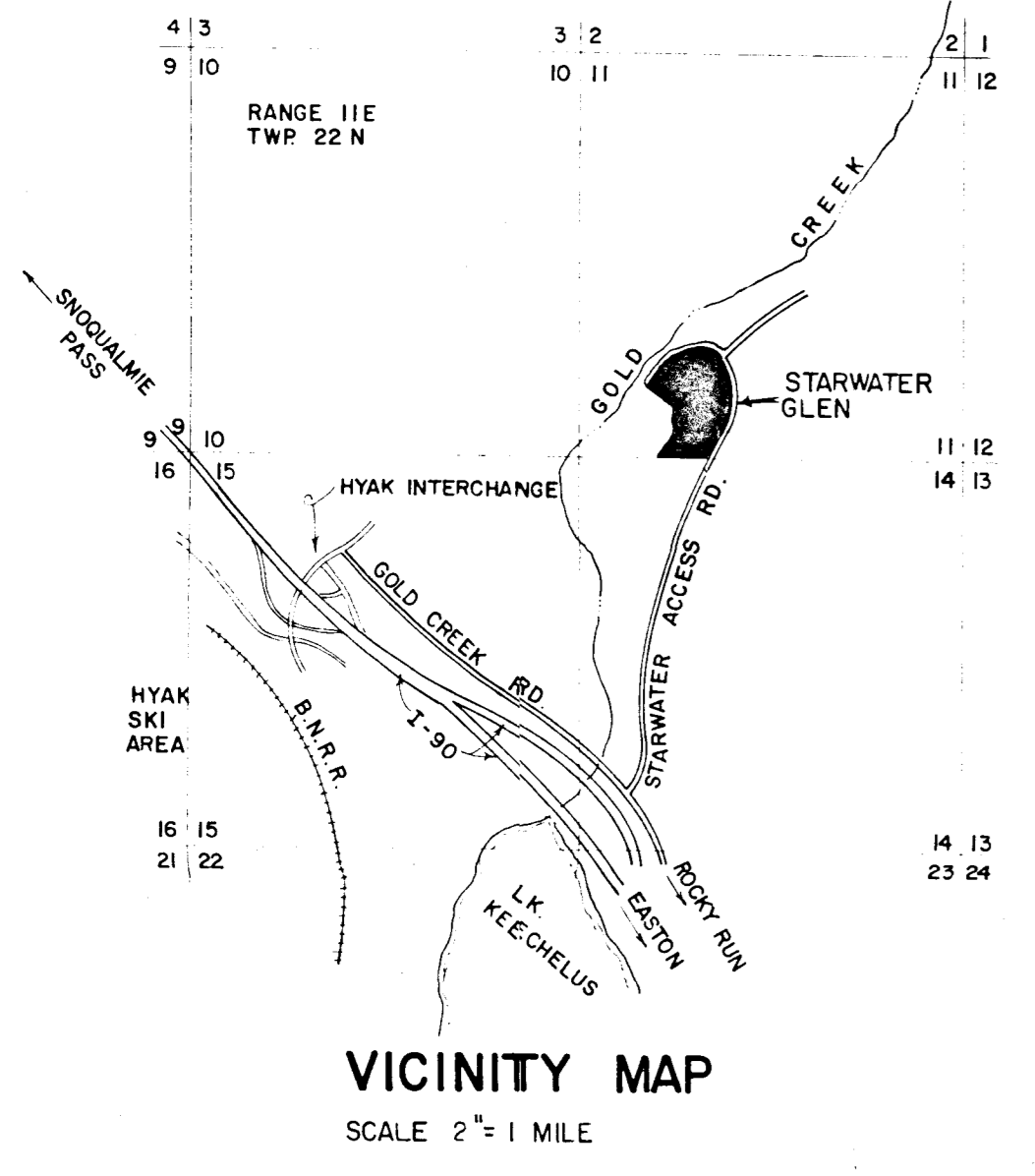


STARWATER GLEN

"A PLANNED RECREATIONAL
INTERVAL TIME-SHARE
COMMUNITY"



SITE DATA

LEGAL DESCRIPTION		
PLAT OF STARWATER, DIVISION NO. 1 AS RECORDED IN RECORDS OF KITTITAS COUNTY, WASHINGTON UNDER RECORDING NO. 437637.		
SECTION	TOWNSHIP	RANGE
11	22 NORTH	11 EAST
ACREAGE	ZONING	ROADS
25 ±	FOREST/RANGE	PRIVATE (PAVED)
NO. OF UNITS PROPOSED	DENSITY	
168	6.72 UNITS / ACRE	
PARKING STALLS	PERCENTAGE SITE DATA	
GUEST / VISITOR : 62	BUILDINGS : 2.4 AC. (9.6%)	
RESIDENT : 252	PARKING : 3.3 AC. (13.2%)	
	OPEN SPACE : 19.3 AC. (77.2%)	
BUILDING HEIGHT		
2 STORY-MAXIMUM (35')		
SEWER	WATER	
KITTITAS COUNTY SEWER DISTRICT NO. 1	ON-SITE SYSTEM (D.S.H.S. STDS.)	

FOR:
STARWATER GLEN, INC.
33125 15TH AVENUE SOUTH
FEDERAL WAY, WASHINGTON 98003
453 - 5678

BARGHAUSEN CONSULTING ENGINEERS
LAND PLANNING AND DESIGN SPECIALISTS
6625 SO. 190TH STREET # 102 KENT, WASH 98032
DATE: 10/15/82 JOB NO. 1050-982